



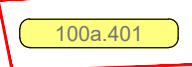
Legend:



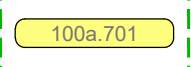
* SCHEDULE 1: Part 1 (Shaded in Blue)
(Lands proposed to be compulsorily acquired to provide a motorway)



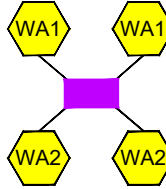
* SCHEDULE 1: Part 2 (Shaded in Grey)
(Lands proposed to be compulsorily acquired not forming part of a motorway)



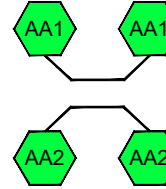
Lands affected under SCHEDULE 4



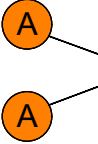
Planning Permissions which have been revoked or modified under SCHEDULE 7




Wayleaves and Rights of Access under SCHEDULE 2



Public and private rights of way to be extinguished under SCHEDULE 3



Motorway Termination Points



Townland Boundary
Note:
Townland Boundaries shown have been abstracted from Ordnance Survey Mapping and may not relate to existing features as surveyed.

Includes National Mapping Division of Tailte Éireann data reproduced under Licence number 2CYAL30333446 Galway County Council. Unauthorised reproduction infringes National Mapping Division of Tailte Éireann and Government of Ireland copyright.

© National Mapping Division of Tailte Éireann. All rights reserved. Licence number CYAL30333446.



GALWAY COUNTY COUNCIL
Comhairle Chontae na Gaillimhe
Áras an Chontae, Prospect Hill,
Galway
H91 H6KX



GALWAY CITY COUNCIL
Comhairle Cathrach na Gaillimhe
City Hall, College Road,
Galway
H91 X4K8

GALWAY COUNTY COUNCIL

N6 Galway City Ring Road Motorway Scheme 2018

Server Map

Rev.	Date	Description	Appr.
I2	21/03/25	RFI Update 2025	EMC

Server Map

Reps of Mary Nestor

Sheet 2 of 2

Designed:GOD	File Name: N6GCR Server Map MO_473to543,223,126,249-310_.dwg	Drawing No.	Rev.
Drawn: KK		N6-SM-489.2	I2
Checked: MH	Scale: 1:2500 (A3)		
Approved:EMC	Date: 28/09/2018		